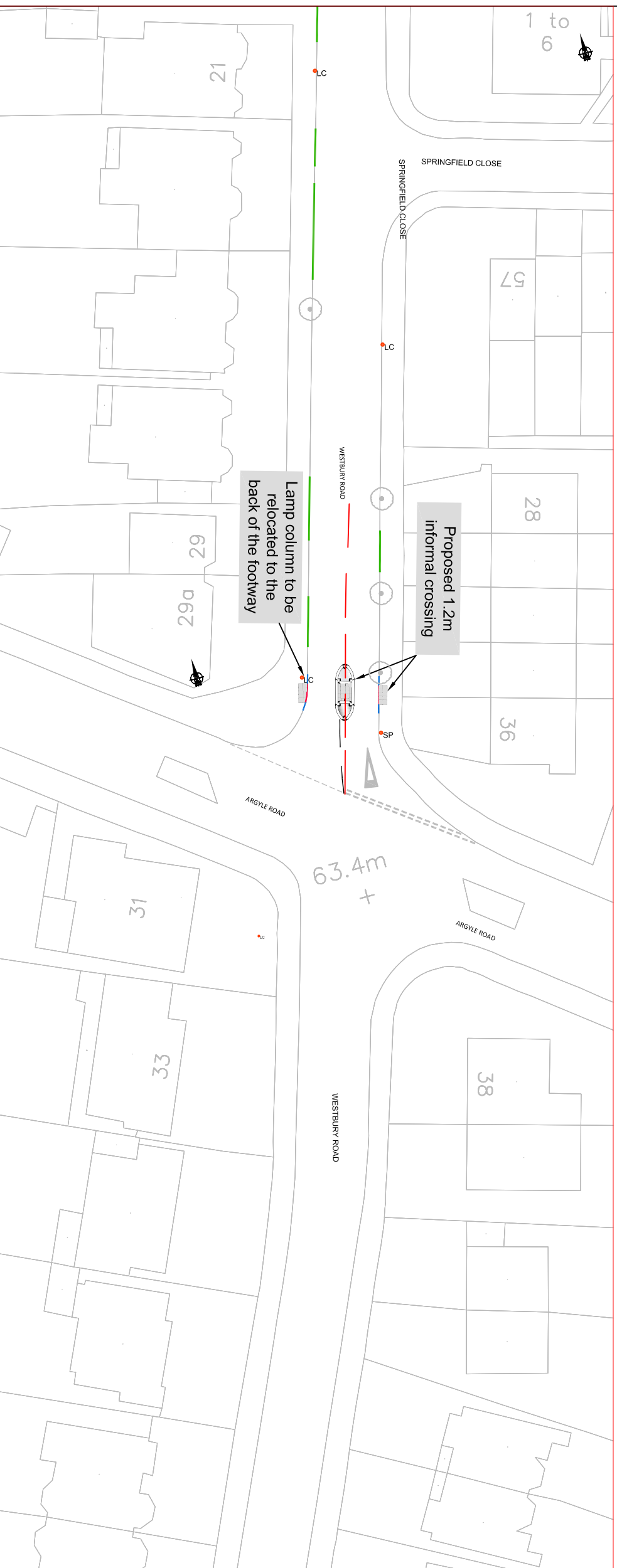
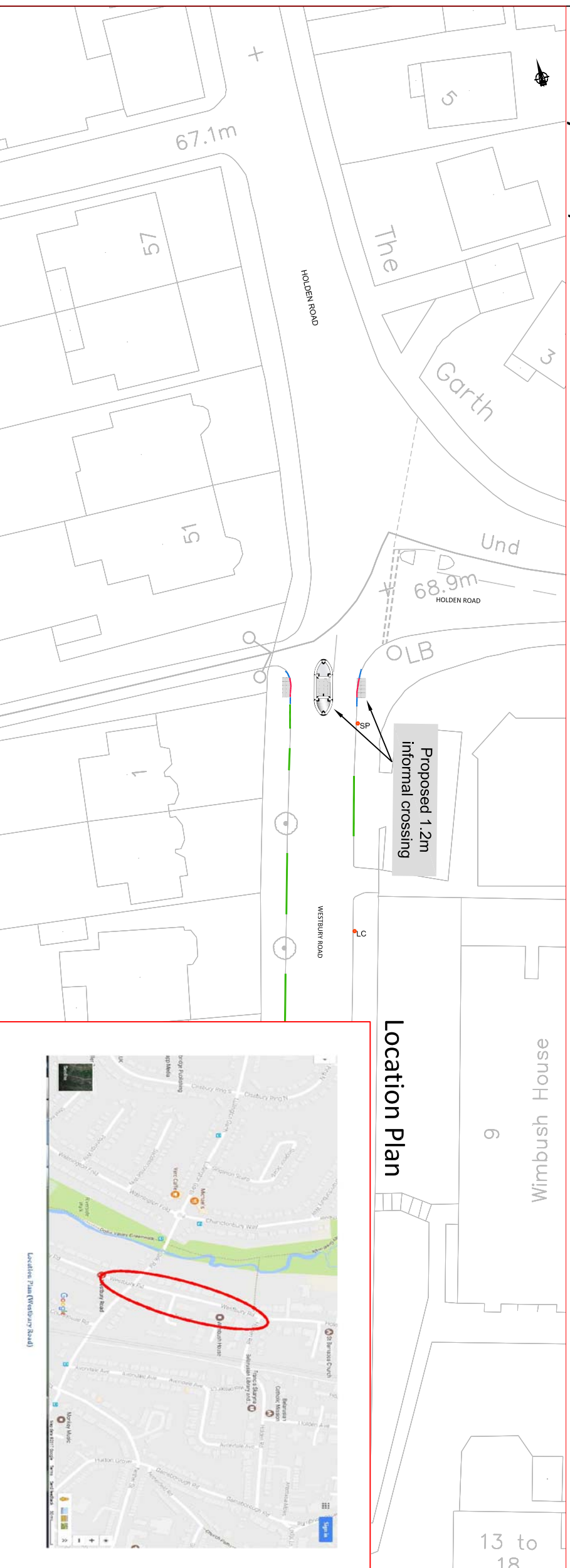


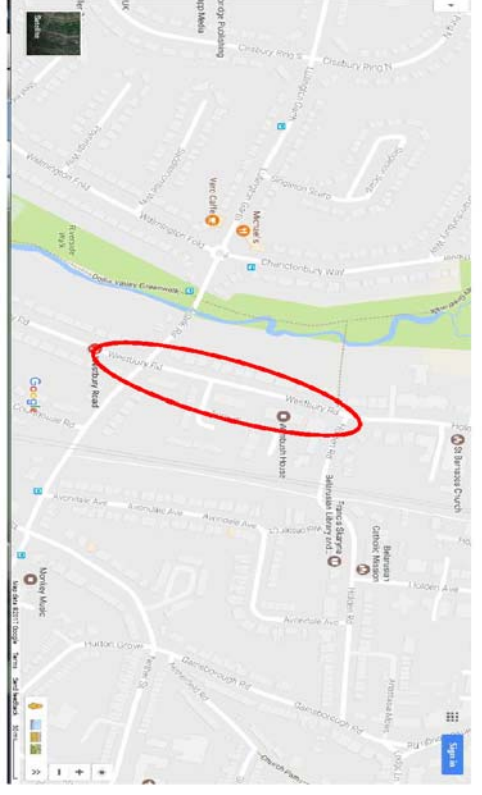
Westbury Road J/w Argyle Road scale 1:500



Westbury Road J/w Holden Road scale 1:500



Location Plan



SAFETY, HEALTH AND ENVIRONMENTAL INFORMATION

For construction, maintenance, cleaning and demolition risk refer to the relevant method statements and risk assessments related to this task for scheme Ref. C2016_BC/001030-09
 In addition to the hazard/risks normally associated with the types of work detailed on this drawing take note of the following. All works on this drawing will be carried out by a competent contractor working to an appropriate method statement and risk assessment.

NOTES:

- All dimensions in metres except where stated otherwise

LEGEND:

- EXISTING ROAD MARKINGS
- EXISTING DROPPED KERB
- EXISTING ROAD MARKINGS TO BE REMOVED
- PROPOSED WHITE ROAD MARKINGS
- PROPOSED BOLLARD
- EXISTING LIGHTING COLUMN
- EXISTING ROAD SIGN AND POST
- PROPOSED KERB
- PROPOSED KERBED ISLAND
- EXISTING TREE

This product includes mapping data licensed from Ordnance Survey with the permission of the Controller of Her Majesty's Stationery Office. © Crown copyright and database right 2016. All rights reserved. London Borough of Barnet. Licence No 1000017674

REVISION

Revision Details	Designer/Check	Date	Rev.
Initial Issue			

FOR INFORMATION



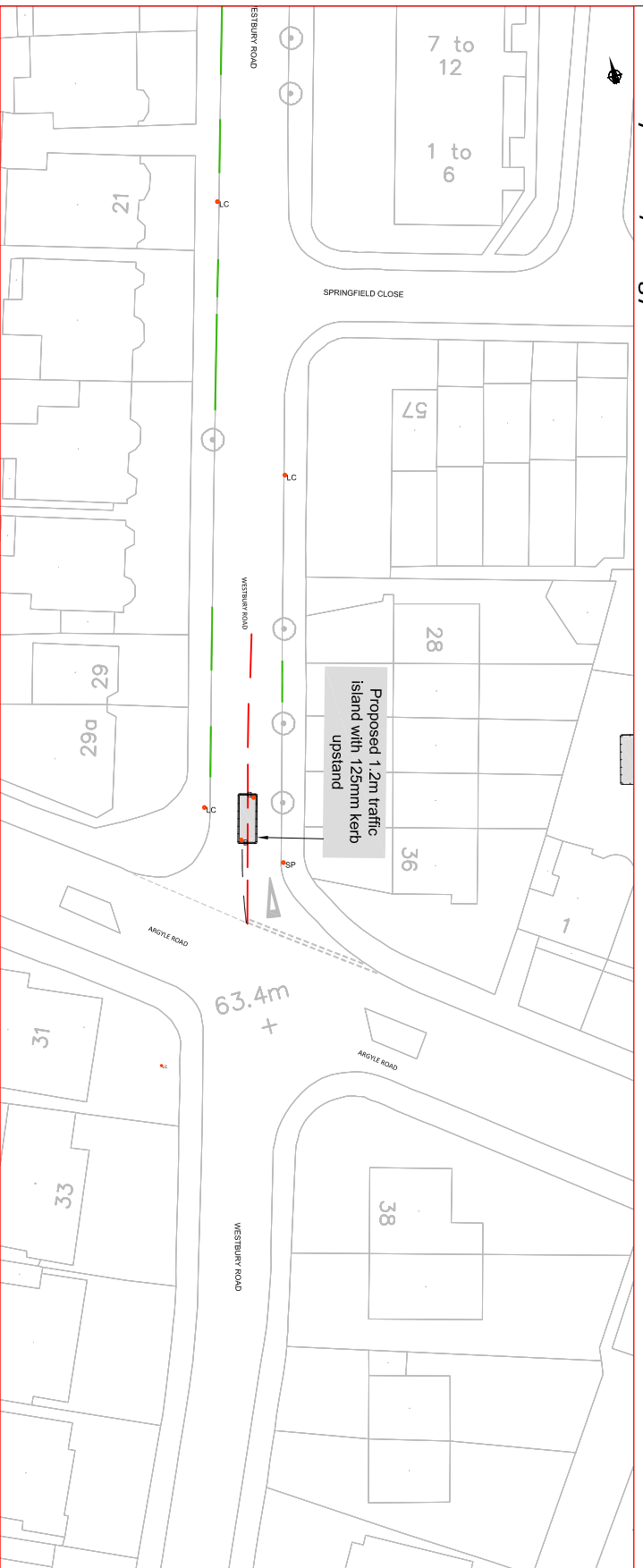
Client: WESTBURY ROAD

Scale: 1:500 @ A3
 Design: NI
 Date: April 2017

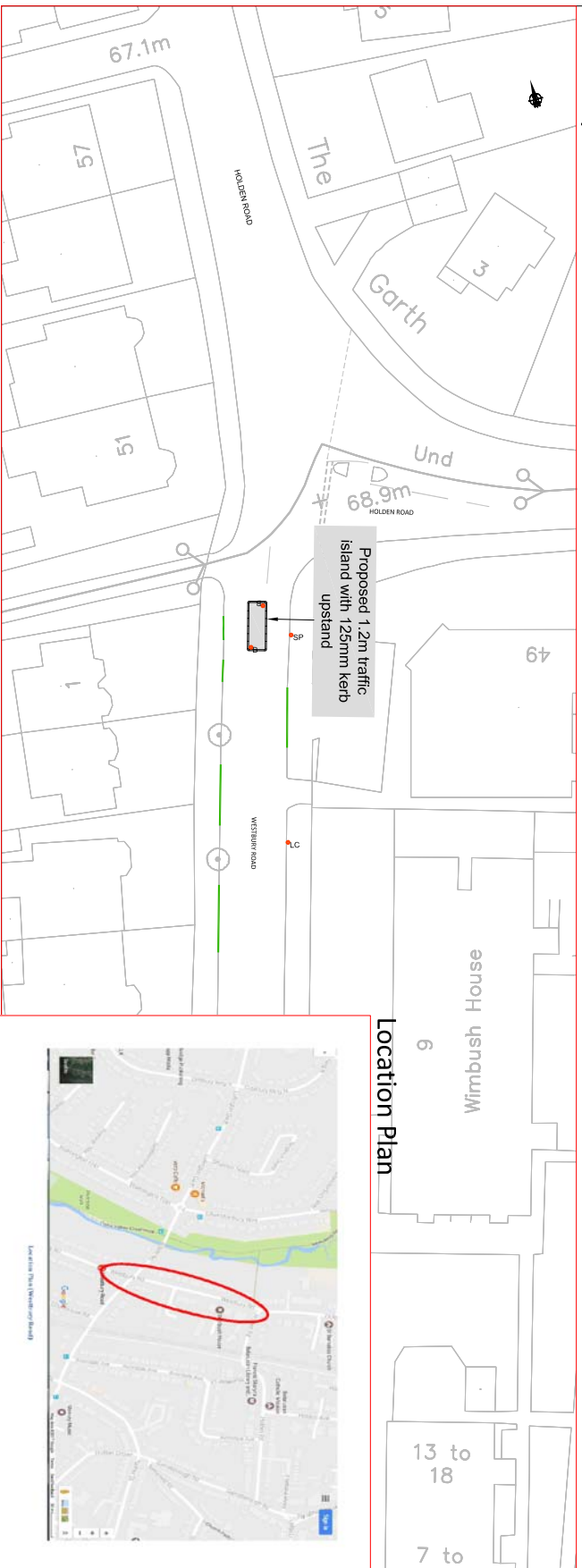


C2016_BC/001030_09-DESIGN-01

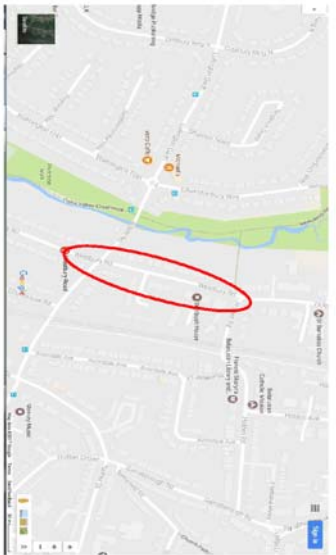
Westbury Road J/w Argyle Road scale 1:500



Westbury Road J/w Holden Road scale 1:500



Location Plan



SAFETY, HEALTH AND ENVIRONMENTAL INFORMATION
 For construction, maintenance, cleaning and demolition risk refer to the relevant method statements and risk assessments related to this task for scheme Ref: [redacted].
 For other risks normally associated with the types of work detailed on this drawing take note of the following. All works on this drawing will be carried out by a competent contractor working to an appropriate method statement and risk assessment.

NOTES:

1. All dimensions in metres except where stated otherwise

LEGEND:

- EXISTING ROAD MARKINGS
- EXISTING DROPPED KERB
- EXISTING ROAD MARKINGS TO BE REMOVED
- PROPOSED WHITE ROAD MARKINGS
- B PROPOSED BOLLARD
- LC EXISTING LIGHTING COLUMN
- SP EXISTING ROAD SIGN AND POST
- ▬ PROPOSED KERB
- ▬ PROPOSED KERBED ISLAND
- EXISTING TREE

This product includes mapping data licensed from Ordnance Survey with the permission of the Controller of Her Majesty's Stationery Office, 1991, 2016. All rights reserved. London Borough of Barnet. License No: 100017674

REVISION

Initial Issue	Revision Details	Design/Checked	Date	Form

FOR INFORMATION

Client: **BARNETT LONDON BOROUGH**

Scheme Ref: C2016_BCO01030_09

Site Name: **WESTBURY ROAD**

Drawing Title: **FEASIBILITY DESIGN OPTION 2**

Scale	Drawn	Checked	Approved
Scale: 1:500 @ A3	NI	XX	XX
Date: April 2017	NI	XX	XX



C2016_BC/001030_09-DESIGN-02 0